Brezine desno 1.032 m
Tampon_plocnika_desno 0.32 m2
Humuziranje_levo 0.16 m2
Temeljna tla 9.778 m
Izkop_za_drenazo_desno 0.00 m2
Tampon_plocnika_levo 0.00 m2
Tampon1 0.00 m2
Nasip 0.00 m2
Brezine levo 0.244 m
Izkop_za_drenazo_levo 0.00 m2
Humuziranje_desno 0.26 m2
Humus 0.98 m2

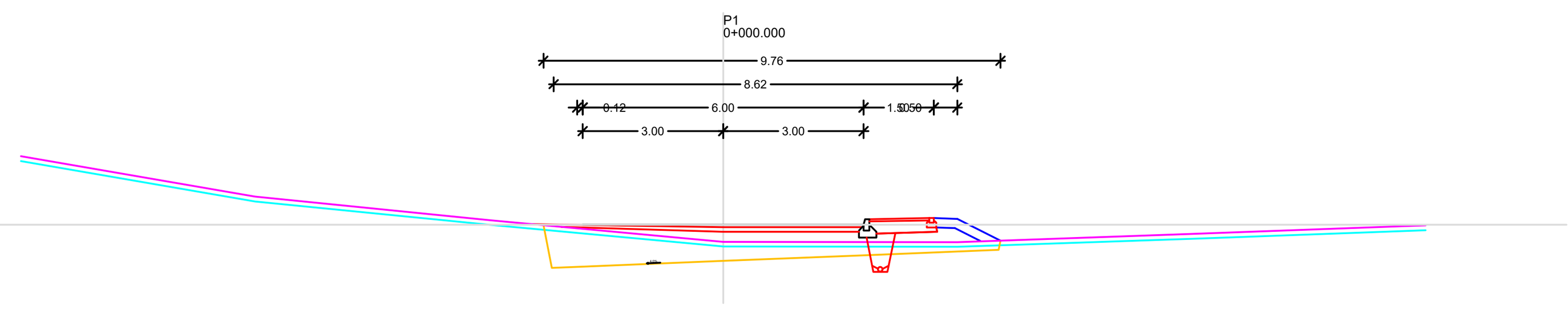

PVP
383.000

Kota nivelete	386.57 386.50 386.62 386.64
Niveleta odmik od osi	-3.838 -3.62 -3.12 -3.0 0.0 3.0 3.12 4.4 4.5 5.0 5.923
Kota terena	388.029 387.167 386.666 386.204 386.2 386.372 386.555
Teren odmik od osi	-15.0 -10.0 -5.0 0.0 5.0 10.0 15.0

Brezine desno 0.604 m
Tampon_plocnika_desno 0.32 m2
Humuziranje_levo 0.36 m2
Temeljna tla 10.440 m
Izkop_za_drenazo_desno 0.35 m2
Tampon_plocnika_levo 0.00 m2
Tampon1 6.05 m2
Nasip 2.47 m2
Brezine levo 1.416 m
Izkop_za_drenazo_levo 0.00 m2
Humuziranje_desno 0.17 m2
Humus 1.04 m2

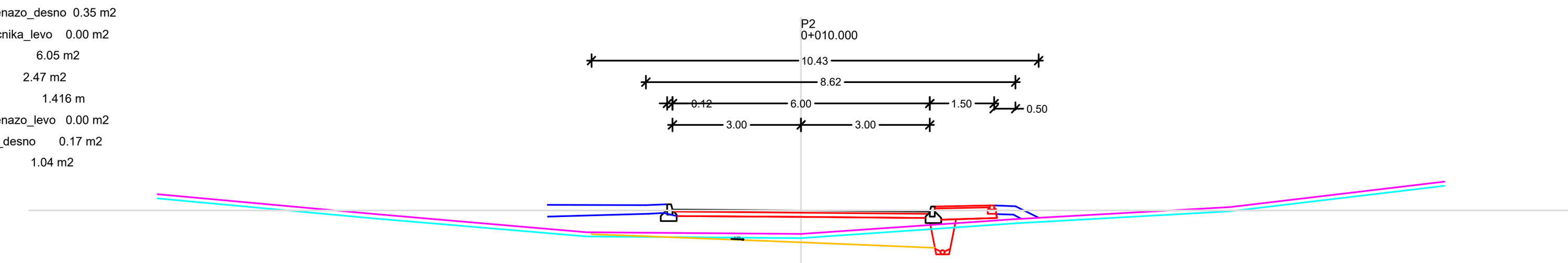

PVP
384.000

Kota nivelete	386.98 387.614 387.634 387.514 387.489 387.465 387.585 387.61 387.59 387.32
Niveleta odmik od osi	-4.887 -3.62 -3.12 -3.0 0.0 3.0 3.12 4.4 4.5 5.0 5.54
Kota terena	387.87 387.41 386.981 386.942 387.29 387.571 388.164
Teren odmik od osi	-15.0 -10.0 -5.0 0.0 5.0 10.0 15.0

Brezine desno 0.826 m
Tampon_plocnika_desno 0.32 m2
Humuziranje_levo 0.30 m2
Temeljna tla 10.378 m
Izkop_za_drenazo_desno 0.00 m2
Tampon_plocnika_levo 0.00 m2
Tampon1 4.78 m2
Nasip 1.82 m2
Brezine levo 1.127 m
Izkop_za_drenazo_levo 0.00 m2
Humuziranje_desno 0.22 m2
Humus 1.04 m2

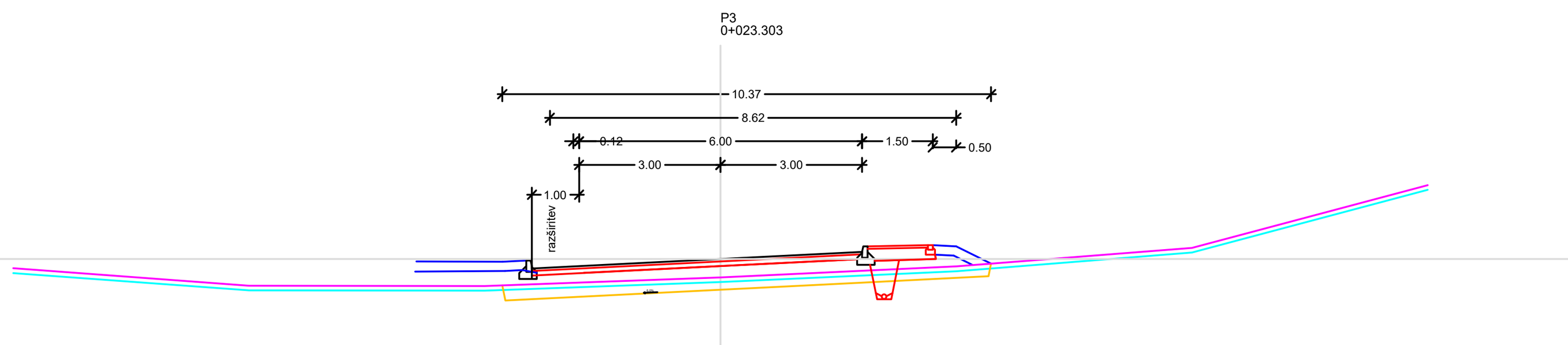

PVP
385.000

Kota nivelete	388.61 388.63 388.51 388.563 388.713 388.863 388.983 389.009 388.984 388.615
Niveleta odmik od osi	-4.628 -3.62 -3.12 -3.0 0.0 3.0 3.12 4.4 4.5 5.0 5.739
Kota terena	388.517 388.147 388.141 388.323 388.556 388.952 390.281
Teren odmik od osi	-15.0 -10.0 -5.0 0.0 5.0 10.0 15.0

Brezine desno 0.028 m
Tampon_plocnika_desno 0.32 m2
Humuziranje_levo 0.35 m2
Temeljna tla 9.980 m
Izkop_za_drenazo_desno 0.00 m2
Tampon_plocnika_levo 0.00 m2
Tampon1 4.59 m2
Nasip 3.22 m2
Brezine levo 1.438 m
Izkop_za_drenazo_levo 0.00 m2
Humuziranje_desno 0.07 m2
Humus 0.99 m2

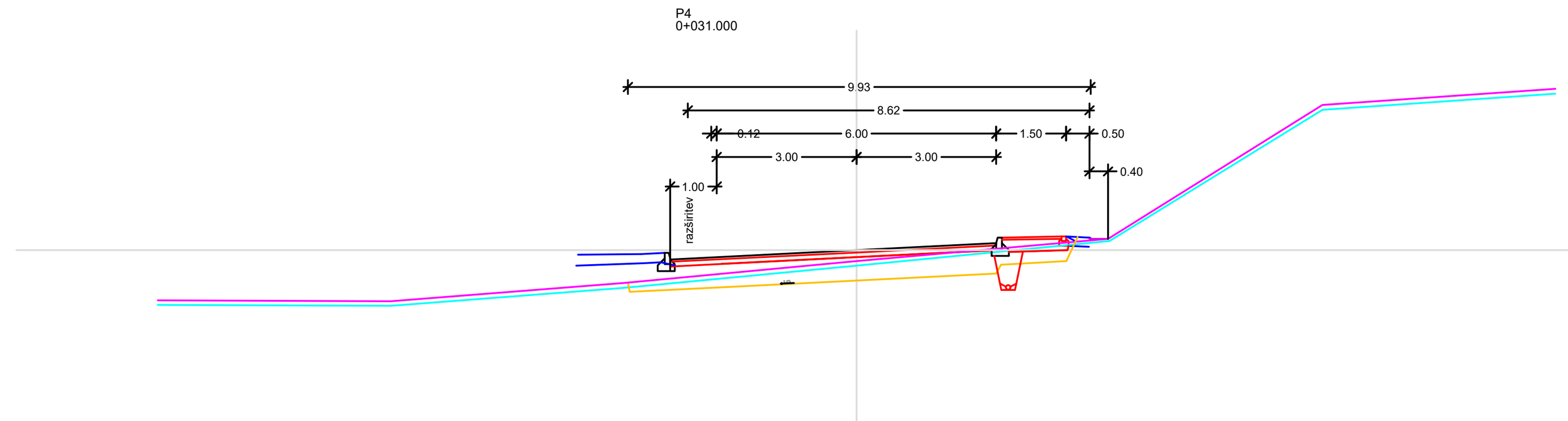

PVP
384.000

Kota nivelete	389.14 389.16 389.04 389.092 389.242 389.392 389.512 389.537 389.512 389.5
Niveleta odmik od osi	-4.906 -3.62 -3.12 -3.0 0.0 3.0 3.12 4.4 4.5 5.0 5.025
Kota terena	388.167 388.147 388.535 389.008 389.485 392.355 392.7
Teren odmik od osi	-15.0 -10.0 -5.0 0.0 5.0 10.0 15.0

Brezine desno 0.000 m
Tampon_plocnika_desno 0.32 m2
Humuziranje_levo 0.40 m2
Temeljna tla 0.000 m
Izkop_za_drenazo_desno 0.00 m2
Tampon_plocnika_levo 0.00 m2
Tampon1 3.82 m2
Nasip 0.00 m2
Brezine levo 1.718 m
Izkop_za_drenazo_levo 0.00 m2
Humuziranje_desno 0.00 m2
Humus 0.00 m2

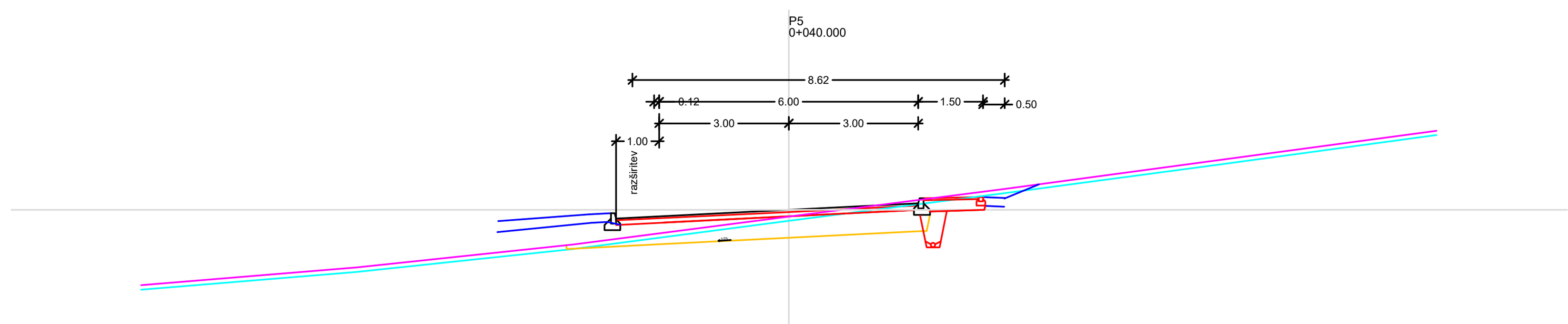

PVP
385.000

Kota nivelete	389.38 389.40 389.28 389.332 389.482 389.632 389.752 389.778 389.753
Niveleta odmik od osi	-5.156 -3.62 -3.12 -3.0 0.0 3.0 3.12 4.4 4.5 5.0
Kota terena	387.736 388.147 388.676 389.324 389.967 390.635 391.311
Teren odmik od osi	-15.0 -10.0 -5.0 0.0 5.0 10.0 15.0

Brezine desno 0.411 m
Tampon_plocnika_desno 0.32 m2
Humuziranje_levo 0.39 m2
Temeljna tla 10.451 m
Izkop_za_drenazo_desno 0.00 m2
Tampon_plocnika_levo 0.00 m2
Tampon1 0.00 m2
Nasip 0.00 m2
Brezine levo 1.596 m
Izkop_za_drenazo_levo 0.00 m2
Humuziranje_desno 0.14 m2
Humus 1.04 m2

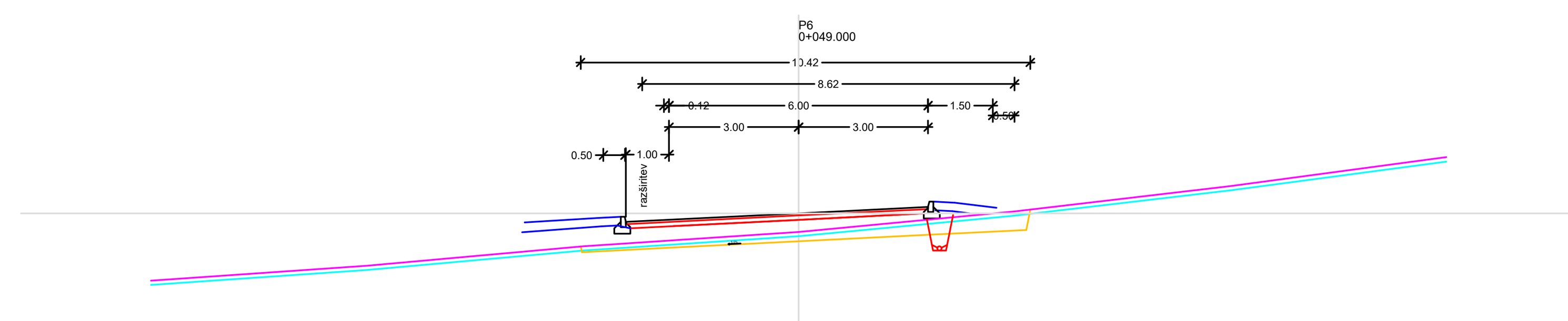

PVP
385.000

Kota nivelete	389.28 389.16 389.213 389.363 389.513 389.633
Niveleta odmik od osi	-5.047 -3.62 -3.12 -3.0 0.0 3.0 3.12 4.4 4.5 5.0 5.368
Kota terena	387.804 388.147 388.599 388.931 389.407 389.995 390.665
Teren odmik od osi	-15.0 -10.0 -5.0 0.0 5.0 10.0 15.0

Investitor:	OBČINA ŠOŠTANJ Trg svobode 12 3325 Šoštanj		
Projektant:	KOMUNALNO PODJETJE VELENJE, d.o.o. Koroška cesta 37/b, 3320 Velenje	Vrsta načrta/prikaza: 2 NAČRTI S PODROČJA GRADBENIŠTVA	
Objekt:	**Obnova javne poti JP 910 972 do bolnice Topolšica**		
Vsebina:	**VZDOLŽNI PROFILI CEST**		Merilo: **M 1 : 500/50**
Vodja projekta:	Domen BASTIČ, dipl.inž.grad.	Id.št.: G - 4013	Vrsta projekta: **PZI**
Pooblaščeni inženir:	Domen BASTIČ, dipl.inž.grad.	Id.št.: G - 4013	Št. projekta: 504-INF/2018
Sodelavec - projektant:			
Datum:	**november 2018**		Št. lista: **2.5**